
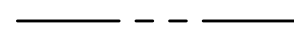

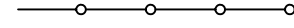















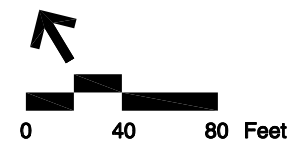
Green Line Extension Project

**Legend**

-  Platform
-  Property Line
-  Retaining Wall
-  Fence
-  Proposed Track
-  Existing Track
-  Proposed Community Path
-  Limit of Structure

-  MBTA Bus Stop
-  Proposed Traffic Signal
-  Bicycle Storage
-  Area of Refuge
-  Doors
-  Turnstiles

-  Elevators
-  Escalators
-  Stairs



**Figure 3.6-9**  
 Gilman Square Station  
 Locus Plan